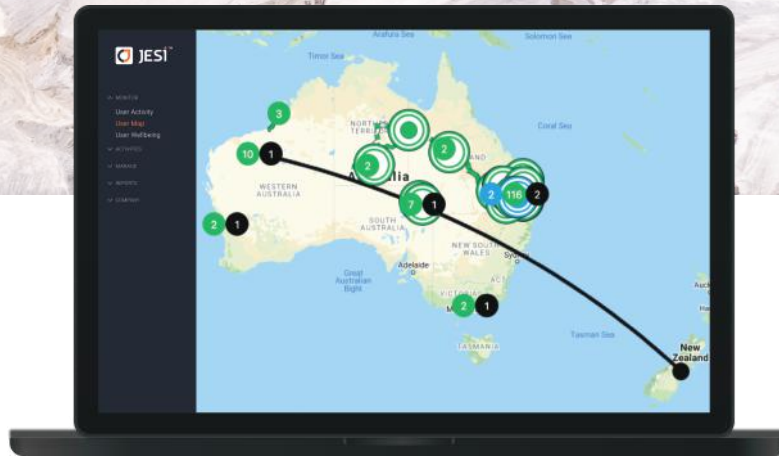


Resources COVID Safe Commute Plan



JESI is a global, location-based software solution that enables an organisation to **control the risks** associated with a mobile workforce, in particular FIFO and DIDO workers who travel and operate from multiple geographic locations.

COVID hotspots, lockdowns and breaches are creating significant challenges for everyone. For resource companies organising FIFO and/or DIDO workers, the cost and impact of COVID Safe Plans is extraordinary. Extra charter flights, forms, temperature checks, missed rosters impacting production, extra medical resources and the biggest of all, the threat of that

one worker testing positive, shutting a whole industry down while contact tracing is undertaken.

JESI offers Resource companies a centralised software solution that can **quickly identify the locations** of where their workers have been, where they are going and where they are now. All completed without workers being physically tracked or feeling like big brother is watching.

JESI gives control back to company leaders and the assurance of not having to rely on external COVID contact tracing process.



COVID Safe Plan

Records brief health check and last 14 days of towns or suburbs visited



Location Search Capability

Leaders can search towns or suburbs and quickly link workers



Journey Management

Log location from start to finish and include checkpoints if required



Working On-Site

Daily check-in for workers operating on site and can include periodic check-in

Why Choose JESI

Globally, JESI is the most effective software solution for resource workers on the move.



Proven Technology

40,000 users globally



User Friendly

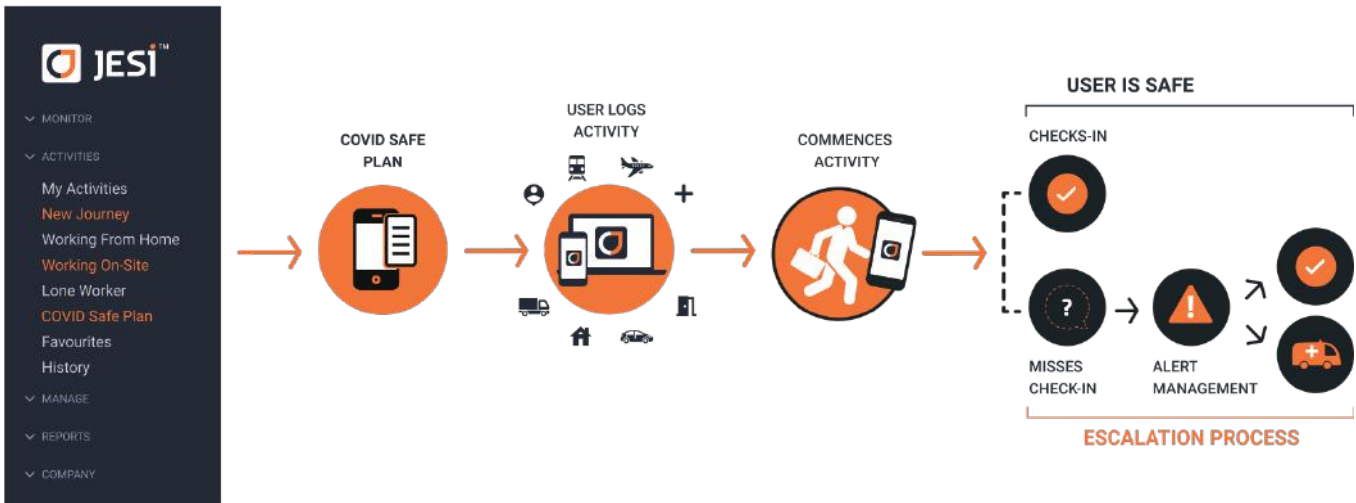
Intuitive user experience



Simple sign-up Process

Get started today

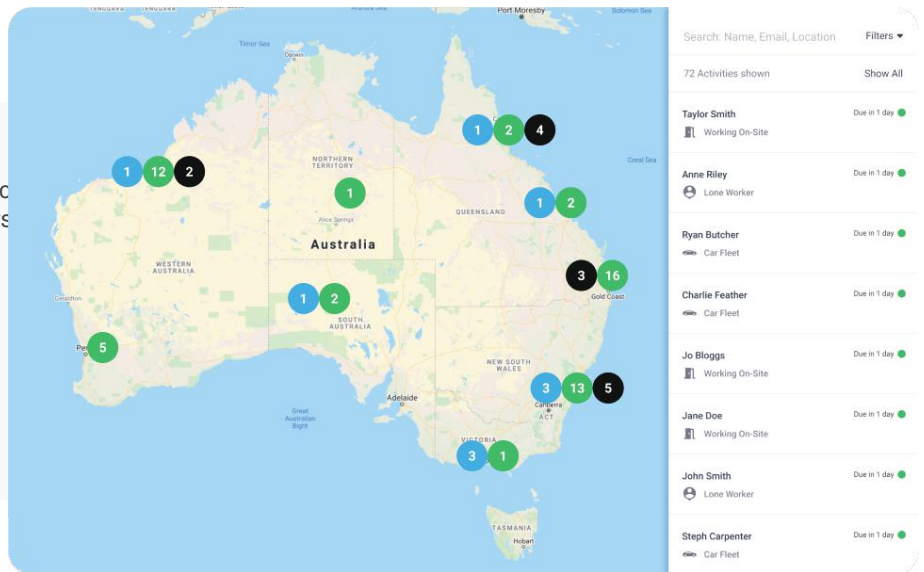
How JESI Works



JESI Dashboard Map

The JESI map is the most compelling way companies can view the geographic locations of where FIFO or DIDO workers have been, where they are and where they are going.

Being interactive, the dashboard map allows company leaders with the ability to see where workers are from a birds eye view, or zoom into specific areas or locations to access worker names.



In partnership with



Scan here to Learn More:



✉ customersuccess@jesims.com.au

🌐 jesi.io